Chisholm Trail Parkway Update

Presented to

Business Information Groups

April 28 and 29, 2014

presenters

- **Enrique Guillen, P. E.**
  Construction Manager/North Texas Tollway Authority
- **Kevin Reilly, P. E.**
  Corridor Manager/Jacobs
- **Scott Cooner, P.E.**
  Mobility Coordinator/ Texas Department of Transportation
- **Sam A. Lopez, APR**
  Project Communications Manager/ North Texas Tollway Authority

presentation agenda

- Chisholm Trail Parkway (CTP) Updates
- TxDOT 3A Project
- Tolling Education
- Keeping You Informed
- Comments & Questions

chisholm trail parkway

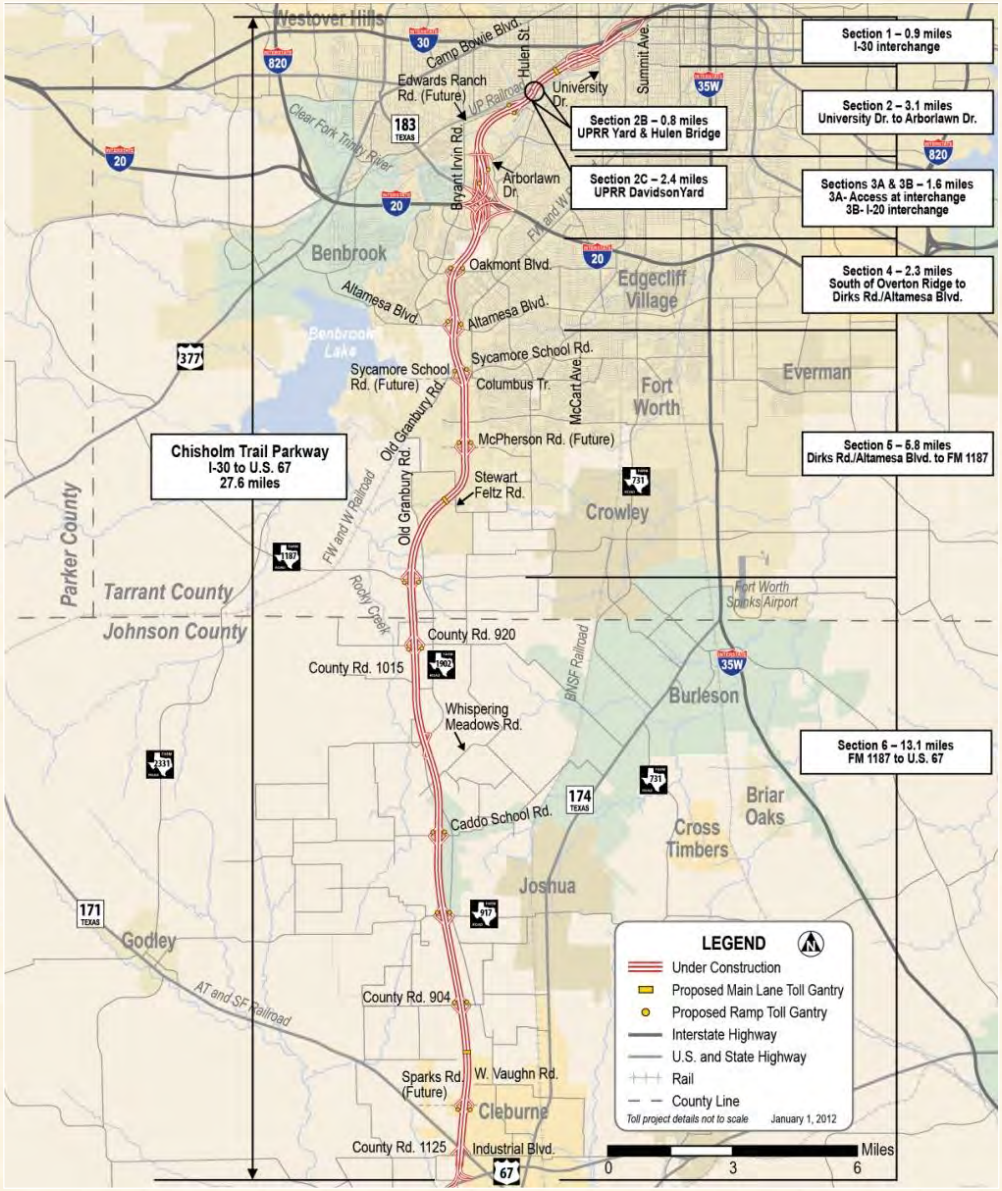

- First project for the NTTA in Johnson and Tarrant Counties
- Limits: I-30 to U.S. 67
- Length: 27.6 miles
- Open to traffic: May 11, 2014, weather permitting

project partners

NTTA®

North Central Texas Council of Governments

Texas Department of Transportation

Burleson TEXAS

cleburne this is texas

FORT WORTH

COUNTY OF JOHNSON STATE OF TEXAS

TARRANT COUNTY, TEXAS

FWWR FORT WORTH & WESTERN

UNION PACIFIC

Where to Enter and/or Exit CTP

- U.S. 67
- Sparks Rd.
- FM 1125
- CR 904
- FM 917
- CR 913
- FM 1902/FM 915
- CR 920
- FM 1187
- McPherson Blvd.
- Sycamore School Rd.
- Altamesa Blvd.
- Oakmont Blvd.
- Overton Ridge Blvd.
- Interstate 20/SH 183
- Arborlawn Dr.
- Edwards Ranch Rd.
- University Dr./ Montgomery St.
- Forest Park Blvd.
- I-30 near Summit Ave.

Chisholm Trail Parkway

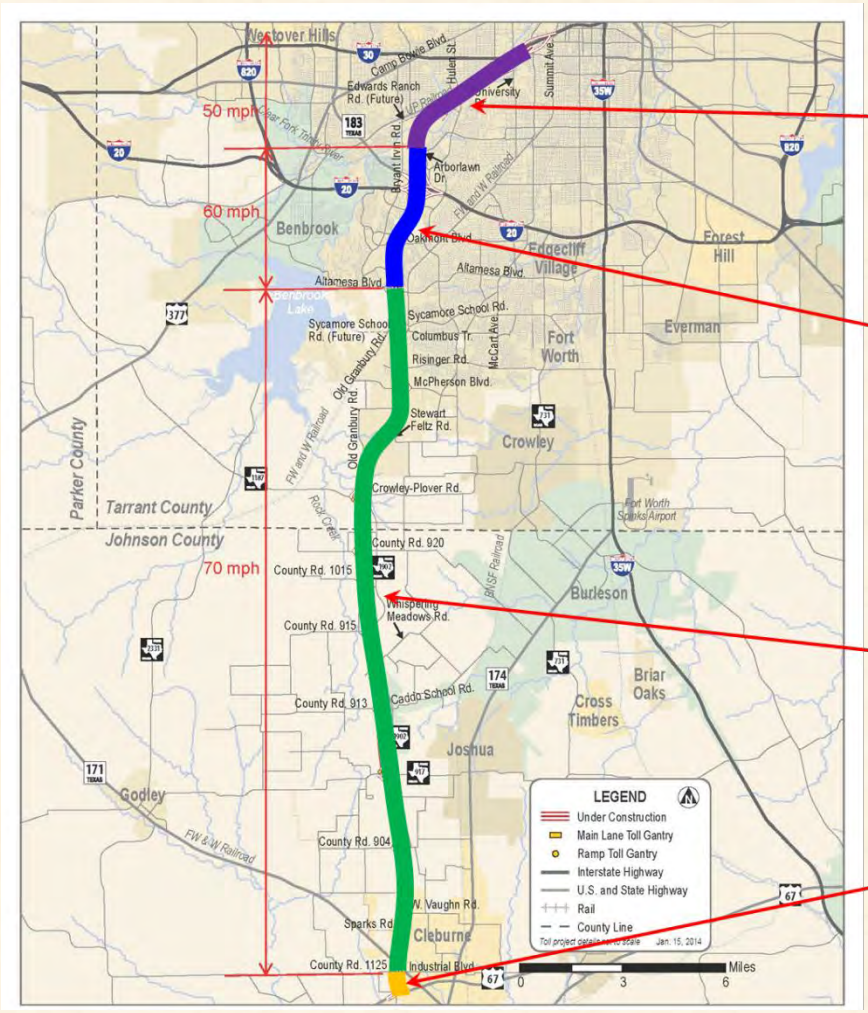

50 mph
Forest Park Blvd. to Arborlawn Dr.

6 lanes

60 mph
Arborlawn Dr. to Altamesa Blvd.

4 lanes

70 mph
Altamesa Blvd. to Industrial Blvd.

2 lanes

55 mph
Industrial Blvd. to US 67

2 lanes

Chisholm Trail Parkway

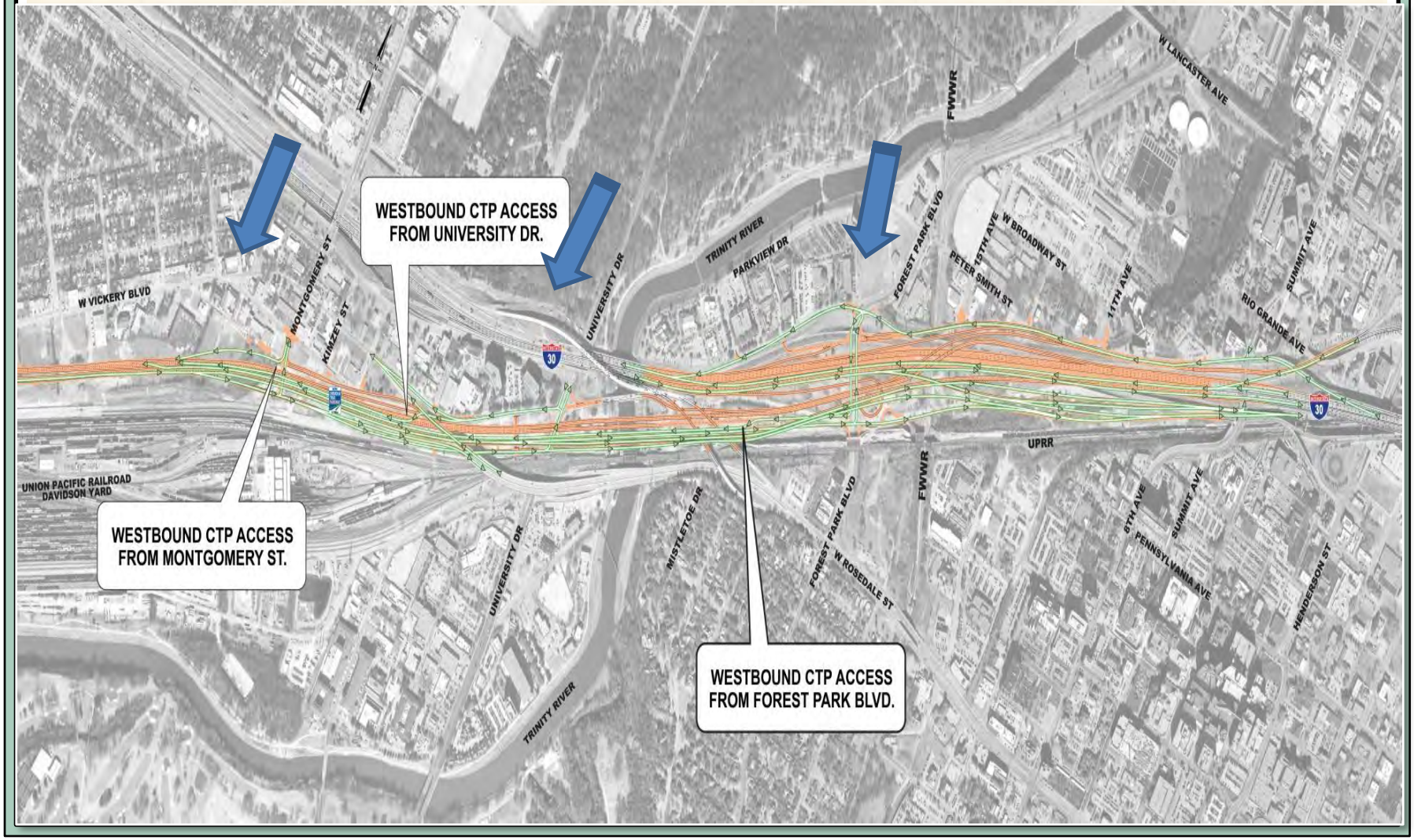

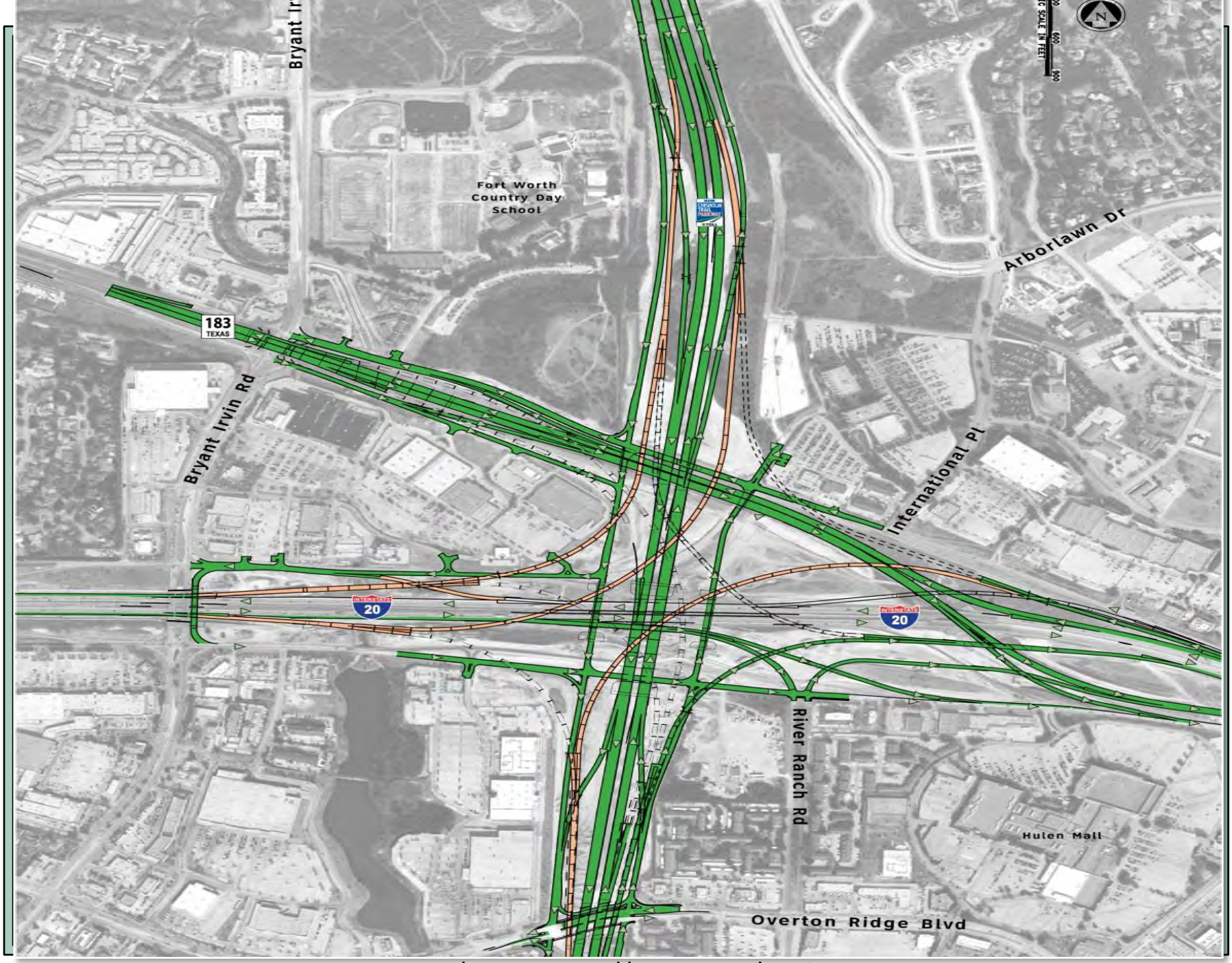
Bryant Irvin Rd
Fort Worth
Country Day
School
183
TEXAS
Arborlawn Dr
International Pl
Bryant Irvin Rd
20
20
River Ranch Rd
Hulen Mall
Overton Ridge Blvd
N

CTP – More than a Toll Road

Pedestrians can enjoy the new Hulen Street bridge

Scenic views of the Trinity River and downtown Fort Worth

TEREX
624E

Montgomery St
Rosedale St
University Dr

Montgomery St
Rosedale St
University Dr
EXIT 1 MILE

TEXAS DEPARTMENT OF TRANSPORTATION

TxDOT SECTION 3A

Local Access Improvements at I-20/SH 183

CHISHOLM TRAIL PARKWAY

SECTION 3A

Fort Worth, Texas

$117 M

- Existing
- SH 183 Main Lane Construction
- Ramp Construction
- Frontage Road Construction
- Cross Street Construction
- I-20 Auxiliary Lane Construction
- Foundations for Future Interchange

Mobility Improvements for future SH 121

- Arborlawn bridge
- SH 121 SB frontage road from Arborlawn to Overton Ridge
- SH 121 NB frontage road from Overton Ridge to SH 183
- Lower SH 183 main lanes and frontage roads
- New ramp from Hulen to WB I-20
- New ramp to EB I-20 from Bryant Irvin and River Ranch
- Turnaround at I-20 and Bryant Irvin
- I-20 EB split ramps to River Ranch and Hulen
- Foundations for future SH 121 direct connectors

ARRA - American Recovery and Reinvestment Act

For more information:
Scott Cooner, P.E.
Mobility Coordinator
Chisholm Trail 3A
(817) 462-0525
s-cooner@tamu.edu

Texas Department of Transportation NTTA NORTH TEXAS TOLLWAY AUTHORITY August 2011

txdot.gov
SH 121 Chisholm Trail Parkway

SH 183: Westbound under Chisholm Trail

SH 183: Eastbound under Chisholm Trail

Enhanced Interstate Access: Eastbound @ River Ranch

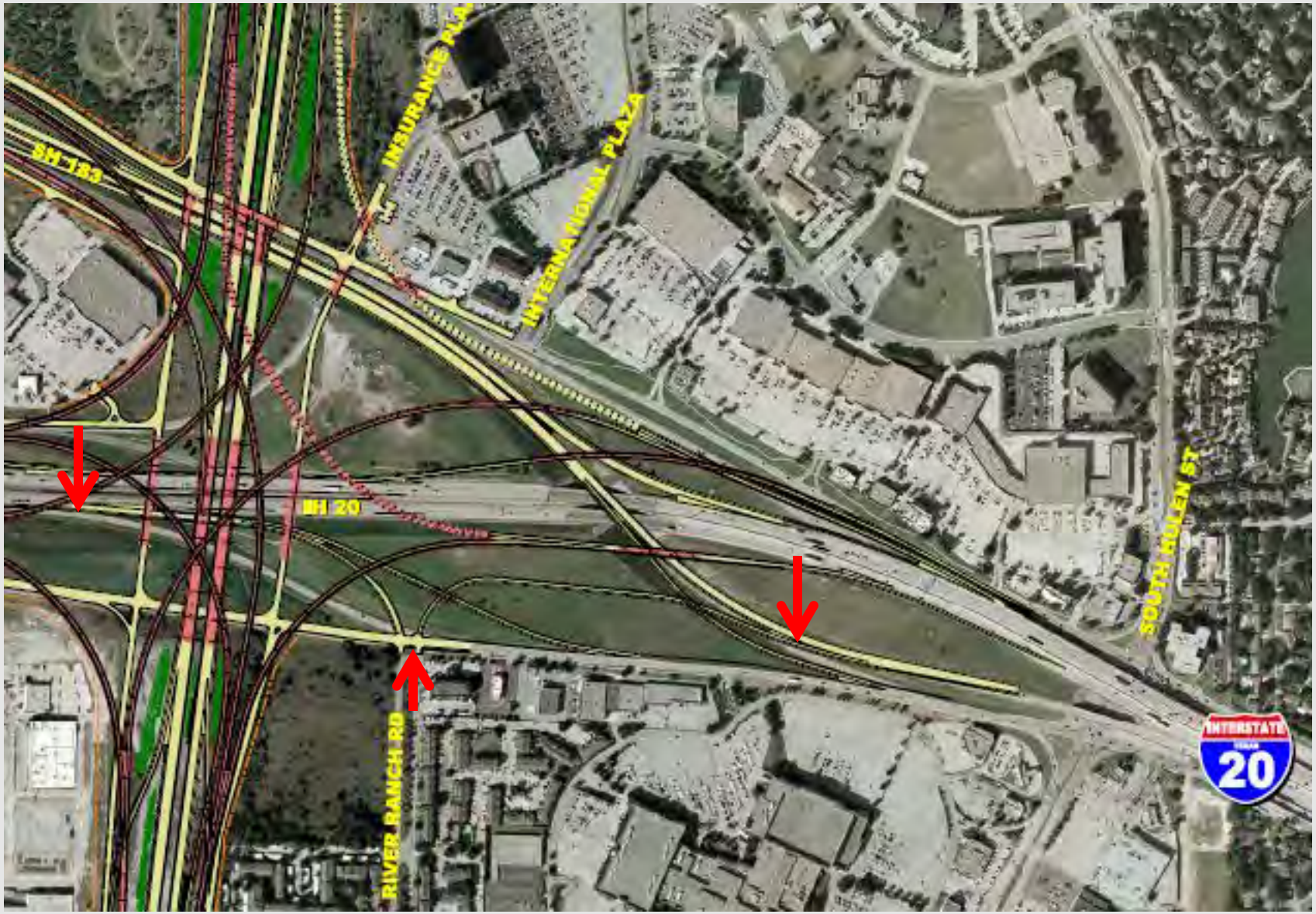

Enhanced Interstate Access: EB River Ranch Exit

Enhanced Interstate Access: EB River Ranch Entrance

Enhanced Interstate Access: EB River Ranch Entrance

Enhanced Interstate Access: EB River Ranch Entrance

Enhanced Interstate Access: Westbound from Hulen

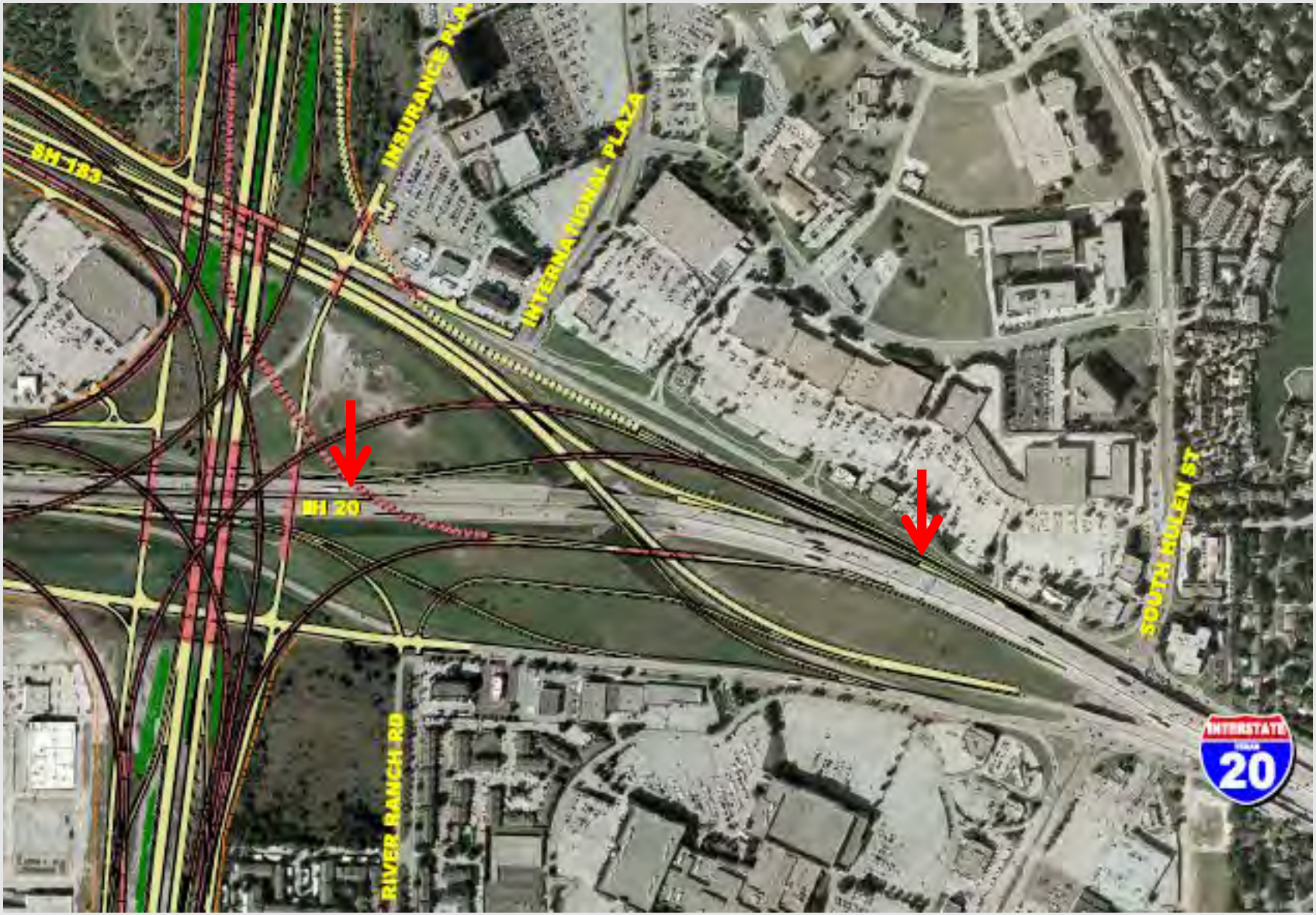

Enhanced Interstate Access: WB Hulen Entrance

Arborlawn Extension

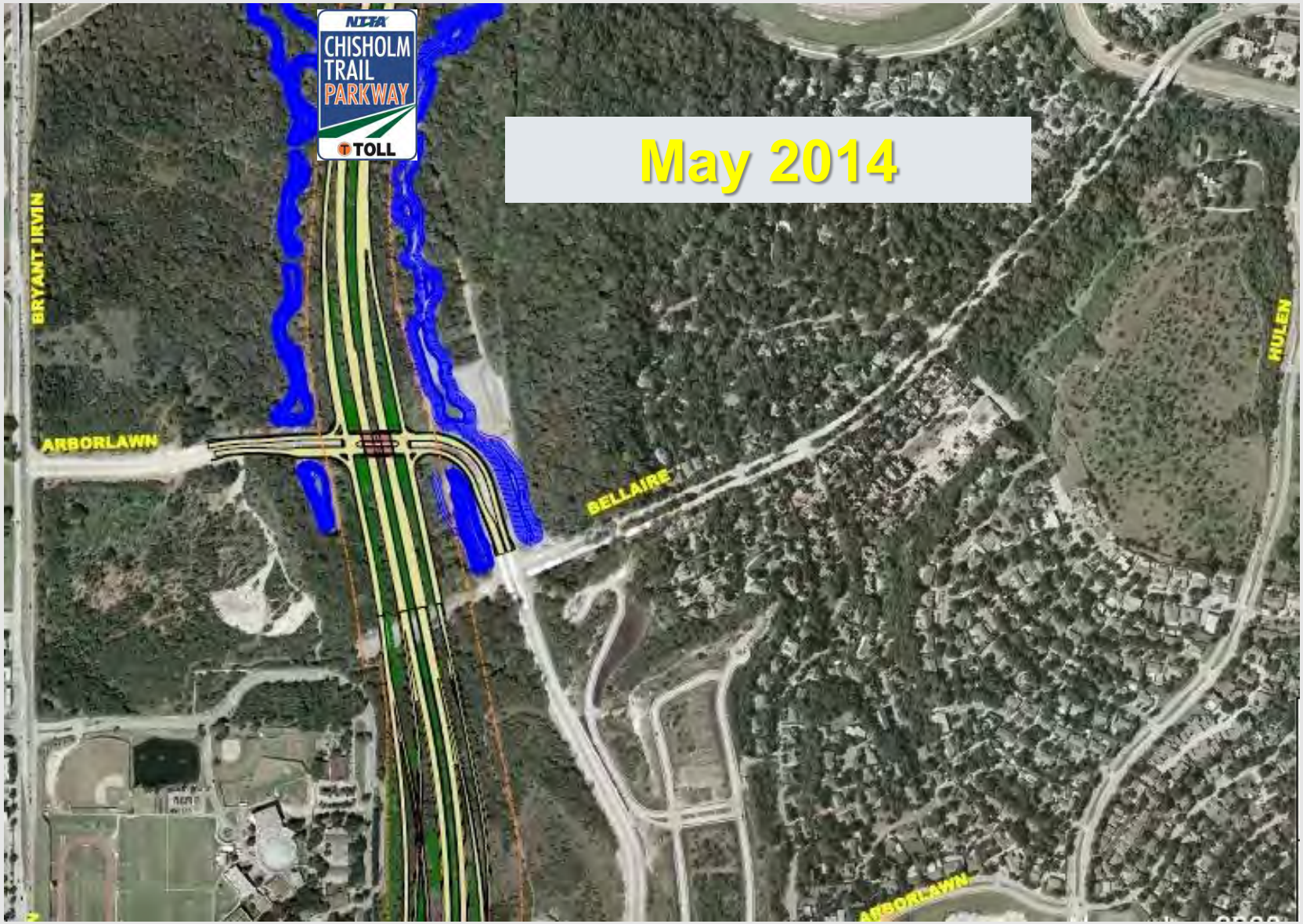

Arborlawn Extension: West Side (coming from Bryant Irvin)

Arborlawn Extension: Bridge over Chisholm Trail

Arborlawn Extension: East Side (Bellaire intersection)

Arborlawn Extension: East Side (approaching CTP bridge)

Keeping You Informed

Local Community Spurs Action

Saturday, May 10th

Local Community Spurs Action

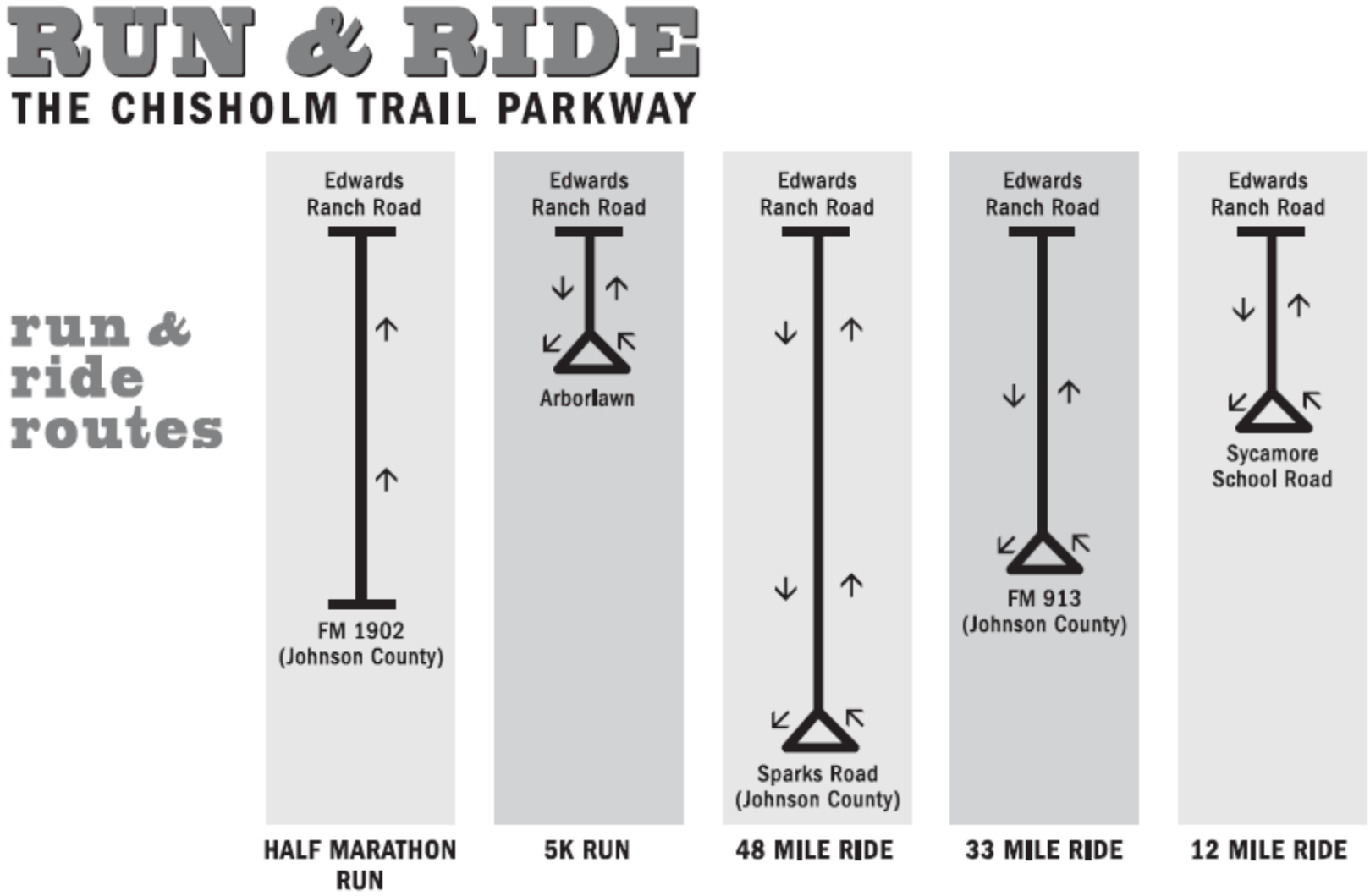

project updates

www.ntta.org

General information: 817-916-5105
Lane closures: 817-207-0184

Facebook, Twitter, Pinterest, YouTube

ChisholmTrail@ntta.org

CTP traffic advisories

- Updated daily
- NTTA.org
- Lane closures

817-207-0184



chisholm trail parkway traffic advisories

WHO WE ARE | WHAT WE DO | ROADS & PROJECTS | NEWS & RESOURCES | CUSTOMER INFORMATION | PROCUREMENT

NTTA
NORTH TEXAS TOLLWAY AUTHORITY

News & Resources

- TRAFFIC ADVISORIES
- MEETINGS
- REPORTS
- MEDIA CENTER
- INVESTOR INFORMATION
- SAFETY INFORMATION
- HELPFUL LINKS
- PUBLIC INFORMATION ACT
- OPEN RECORDS REQUESTS
- ARCHIVES
- SUBSCRIBE
- SCHEDULED LANE CLOSURES
- CHISHOLM TRAIL PARKWAY SCHEDULED LANE CLOSURES

Manage TollTag
open an account

CHISHOLM TRAIL PARKWAY SCHEDULED LANE CLOSURES

You Are Here NTTA > News & Resources > Chisholm Trail Parkway Scheduled Lane Closures

NOTE: All closures are for construction work unless otherwise noted. All construction projects, lane and ramp closures are subject to weather conditions and will be postponed, if necessary.

Chisholm Trail Parkway (CTP) in Fort Worth

Now through May 15: Lane reduction along of Vickery Boulevard
Crews have closed the westbound right lane of Vickery Boulevard between the Hulen Street bridge and the Vickery Boulevard to Hulen Street connection ramp from now through May 15.

Now through mid-June 2012: Lane reductions along Overton Ridge Boulevard
Crews have closed one outside eastbound and one outside westbound lane of Overton Ridge Boulevard just west of River Ranch Road (approximately 1,000 feet).

Now through August 2012: Periodic closures of Hulen Street between Ranch View Road and Overton Terrace Court
Crews will intermittently close the right lane of northbound Hulen Street between Ranch View Road and Overton Terrace at various times of the day from now through August 2012.

Now through November 2012: Lane reductions and detour along Oakmont Boulevard
A horseshoe-shaped detour has been installed along Oakmont Boulevard between Harris Parkway and Oakbend Trail. The detour shifts traffic slightly west of Oakmont Boulevard onto new pavement. Traffic is reduced to one lane in each direction and is expected to last through November 2012.

PRIVACY POLICY | EMPLOYMENT | CONTACT US | SITE MAP

Search this site... Search

Select Language
Powered by Google TRANSLATE

Manage TollTag
open an account

chisholm trail parkway updates

- E-newsletter sent directly to your email inbox or available on www.ntta.org
- Subscribe online



benefits of a TollTag

Roadway/ Tolling Point		ZipCash
DNT at Trinity Mills	$1.01	**$1.52**
PGBT at Shiloh (main lane gantry)	$1.11	**$1.67**
SRT at Custer (main lane gantry)	$1.91	**$2.87**
Lewisville Lake Toll Bridge	$1.12	**$1.68**

- Significant savings compared to ZipCash toll rates
- Can be used to pay for parking at D/FW International and Dallas Love Field airports
- Good on any toll road in Texas

how a TollTag works

- Tolling equipment reads TollTag and deducts toll from pre-paid account
- Up to three vehicles per account, no additional deposit required
- 24-hour online access to account information
- No monthly or maintenance fees
- Card on file only charged again once account balance drops below $10



Where to get a TollTag

- **Online at NTTA.org**
  - We'll mail you your new TollTag
- **Area retail locations**
  - Hulen Mall
  - 26 locations in Tarrant County
  - 3 locations in Johnson County
- **NTTA Customer Service Center**

TollTags now available at Hulen Mall in south Fort Worth

TollTag Store Opening Soon
4825 Overton Ridge

NTTA's TollTag has gone PURPLE!

Coming in May

How to Get in Contact With Us

- **Online at NTTA.org**
  - Where you can manage your account

- **NTTA Customer Service Center**
  - 817-731-NTTA (6882)
  - 972-818-NTTA (6882)

- **Roadside Customer Service**
  - 972-444-HELP (4357)

Comments and Questions

MISSION

• provide a safe and reliable toll road system • increase value and mobility options for our customers • operate the Authority in a businesslike manner • protect our bondholders • partner to meet our region's growing need for transportation infrastructure.